


Campbelltown Performing Arts High School Timetable



Effective 20 May 2024

Morning services

870 From Glenfield

Glenfield Station Railway Pde (opp)	07:31
Glenfield Belmont St before Harrow Rd	07:35
Glenquarie Town Centre Brooks St	07:40
Macquarie Fields Parliament Rd at Dale Lane	07:45
Ingleburn Harold St after Henderson Rd	07:49
Ingleburn Ingleburn Rd after Oxford Rd	07:55
Minto Minto Rd before Ohlfsen Rd	08:03
Minto Mall Brookfield Rd	08:09
Minto Townson Ave after Jersey Pde	08:14
Leumeah Station O'Sullivan Rd (opp)	08:20
Campbelltown Performing Arts H.S. Chamberlain St	08:25

872 From Glenfield

Glenfield Station Railway Pde (opp)	07:41
TAFE Macquarie Fields Victoria Rd	07:47
Macquarie Fields Evelyn St after Eucalyptus Dr	07:53
Macquarie Fields Saywell Rd at Pritchard Rd	07:59
Ingleburn Ingleburn Rd after Oxford Rd	08:07
Minto Minto Rd before Ohlfsen Rd	08:15
Minto Mall Brookfield Rd	08:21
Minto Townson Ave after Jersey Pde	08:26
Leumeah Parkhill Ave after Burrinjuck St	08:29
Leumeah Station O'Sullivan Rd (opp)	08:34
Campbelltown Performing Arts H.S. Chamberlain St	08:39

880 5007 From Kearns and Campbelltown

Bus starts trip as Route 880 towards Campbelltown Station

880 Kearns Raby Sports Complex, Raby Rd (opp)	07:53
880 Eagle Vale Feldspar Rd opp Garnet St	08:00
880 Eagle Vale High School Drysdale St (opp)	08:06
880 Claymore Dobell Rd opp Proctor Way	08:10
880 Woodbine Badgally Rd before North Steyne Rd	08:20
880 Campbelltown Station Farrow Rd, Stand H	08:24

Bus then runs as Route 5007 towards school - stay on board

5007 Campbelltown Station Farrow Rd, Stand H	08:25
5007 Campbelltown Performing Arts H.S. Chamberlain St	08:40

3019 From Eschol Park

Eschol Park Vale Brooke Reserve, Epping Forest Dr (opp)	08:08
Raby Spitfire Dr before Hurricane Dr	08:11
St Andrews Community Centre Stranraer Dr	08:20
Campbelltown Performing Arts H.S. Chamberlain St	08:43

5008 From Campbelltown

Campbelltown Waminda Ave after Broughton St	08:26
Campbelltown North Public School Campbelltown Rd	08:40
Campbelltown Performing Arts H.S. Chamberlain St (opp)	08:44

5017 5006 From Bradbury and Airds

Bus starts trip as Route 5017 towards Airds

5017 Bradbury Fetterplace Aquatic Centre, The Parkway	08:07
5017 Airds High School	08:19

Bus then runs as Route 5006 towards school - stay on board

5006 Airds High School	08:21
5006 Campbelltown Performing Arts H.S. Chamberlain St (opp)	08:35

Morning bus route map - see next page

Page 1 of 4




The bus services contained in this timetable are run by Transit Systems.

For the most up-to-date times and travel options, use the Trip Planner or Departures at transportnsw.info. There may be more travel options available than those shown in this timetable.

Times are shown in 24-hour time (e.g. 5am = 05:00, 5pm = 17:00).

Information contained in this timetable is subject to change without notice. It does not include times for minor stops, short term changes, real-time information or any disruption alerts.

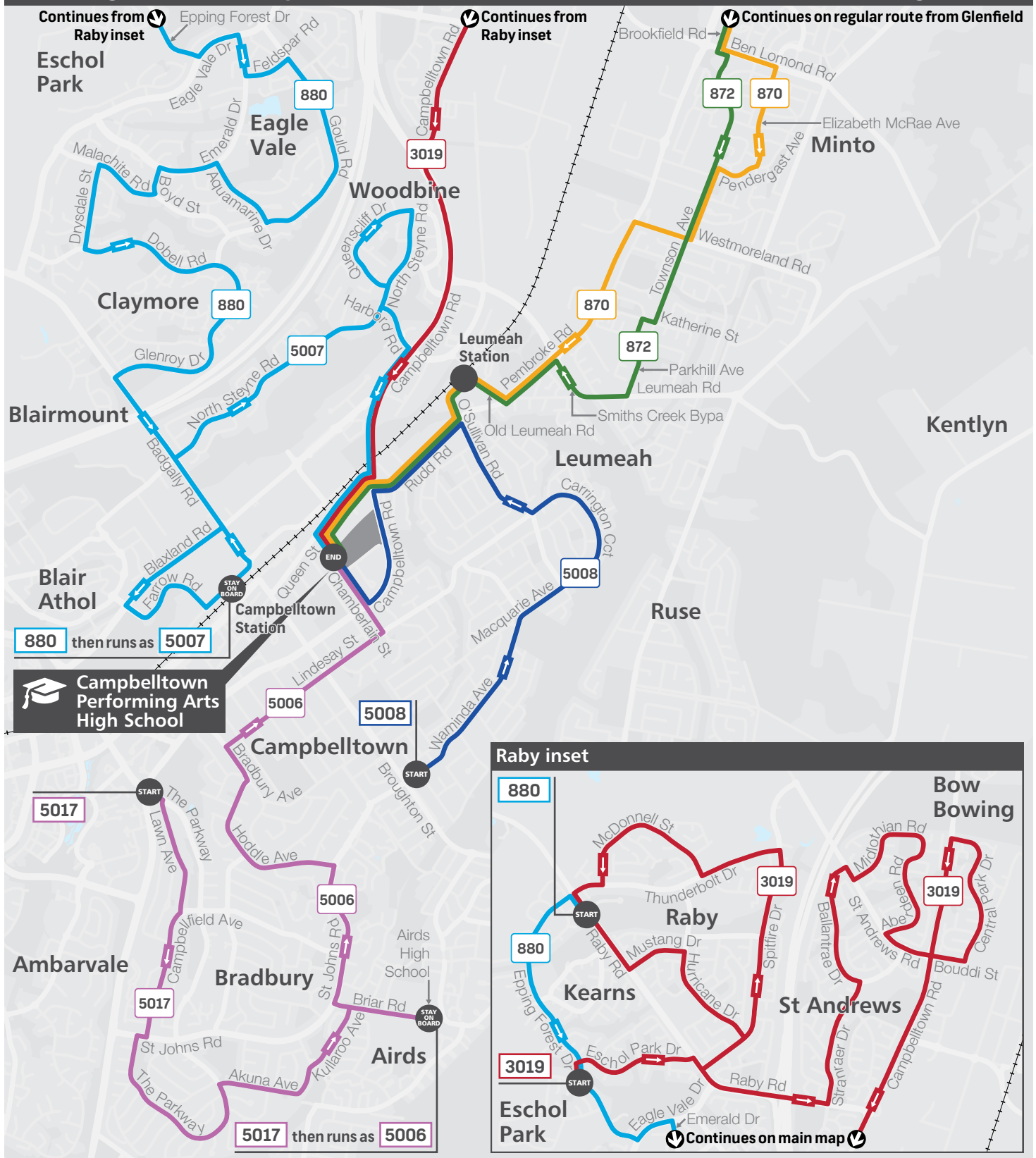
Campbelltown Performing Arts High School Timetable



Effective 20 May 2024

Morning bus route map

Page 2 of 4




The bus services contained in this timetable are run by Transit Systems.

For the most up-to-date times and travel options, use the Trip Planner or Departures at transportnsw.info. There may be more travel options available than those shown in this timetable.

Times are shown in 24-hour time (e.g. 5am = 05:00, 5pm = 17:00).

Information contained in this timetable is subject to change without notice. It does not include times for minor stops, short term changes, real-time information or any disruption alerts.

Campbelltown Performing Arts High School Timetable



Effective 20 May 2024

Afternoon services

870 To Glenfield

Campbelltown Performing Arts H.S. Chamberlain St	15:31
Leumeah Station O'Sullivan Rd	15:37
Minto Townson Ave after Westmoreland Rd	15:43
Minto Mall Brookfield Rd	15:48
Minto Ohlfsen Rd opp Longhurst Rd	15:54
Ingleburn Station Ingleburn Rd	a16:02
Ingleburn Harold St before Henderson Rd	16:08
Macquarie Fields Parliament Rd opp Dale Lane	16:12
Glenquarie Town Centre Brooks St (opp)	16:16
Glenfield Belmont Rd at Harrow Rd	16:22
Glenfield Station Railway Pde (opp)	16:26

4018 To Bow Bowling

Campbelltown Performing Arts H.S. Chamberlain St	15:25
Bow Bowling Campbelltown Rd after Central Park Dr	16:10

5502 To Campbelltown

Campbelltown Performing Arts H.S. Chamberlain St (opp)	15:35
Campbelltown Station Stand C	15:42

5508 To St Andrews

Campbelltown Performing Arts H.S. Chamberlain St	15:30
Raby Raby Rd before Stranraer Dr	16:05

5509 To Bradbury

Campbelltown Performing Arts H.S. Chamberlain St	15:45
Bradbury Bradbury Ave before Bocking Ave	16:00

5512 To Campbelltown

Campbelltown Performing Arts H.S. Chamberlain St (opp)	15:26
Campbelltown Station Stand C	15:29

Explanation of definitions and symbols

a transfer is available to Route 872 via Macquarie Fields, departing at 16:26

Afternoon bus route map - see next page

Page 3 of 4




The bus services contained in this timetable are run by Transit Systems.

For the most up-to-date times and travel options, use the Trip Planner or Departures at transportnsw.info. There may be more travel options available than those shown in this timetable.

Times are shown in 24-hour time (e.g. 5am = 05:00, 5pm = 17:00).

Information contained in this timetable is subject to change without notice. It does not include times for minor stops, short term changes, real-time information or any disruption alerts.

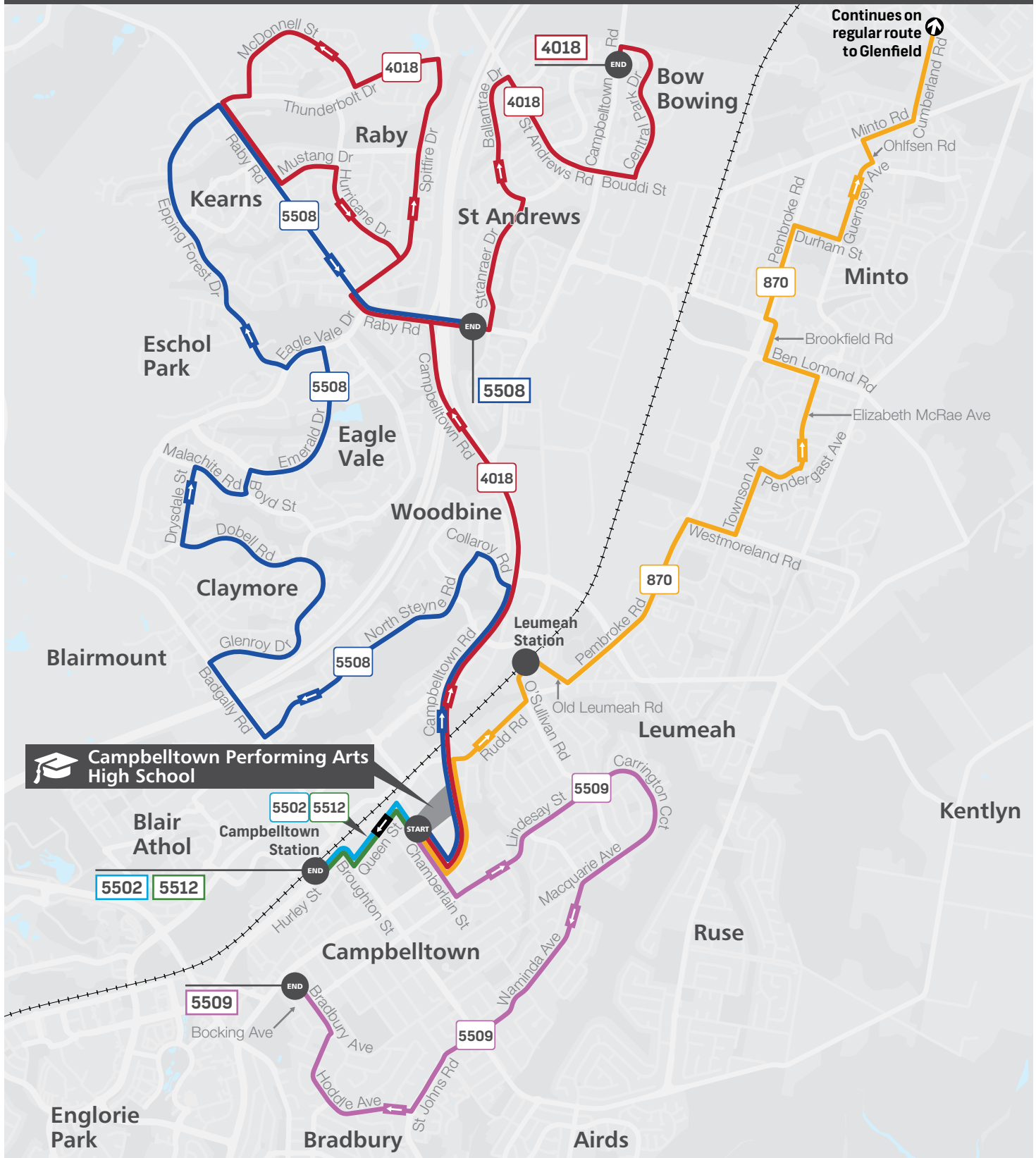
Campbelltown Performing Arts High School Timetable



Effective 20 May 2024

Afternoon bus route map

Page 4 of 4



The bus services contained in this timetable are run by Transit Systems.

For the most up-to-date times and travel options, use the Trip Planner or Departures at transportnsw.info. There may be more travel options available than those shown in this timetable.

Times are shown in 24-hour time (e.g. 5am = 05:00, 5pm = 17:00).

Information contained in this timetable is subject to change without notice. It does not include times for minor stops, short term changes, real-time information or any disruption alerts.

Tap on and tap off every time

because it tells us how many people are using public transport. This allows us to better plan services for you.



It is a condition of the *School Pass Terms* and the *Student Codes of Conduct* when travelling that students in possession of the School Opal card must tap on and tap off every time when using public transport to travel to and from school. Per section 3.2 of the Opal Privacy Policy, Transport for NSW collects information from taps on and taps off to support coordination, planning and policy development for transport, transport services and transport infrastructure.